

# A1 Birtley to Coal House

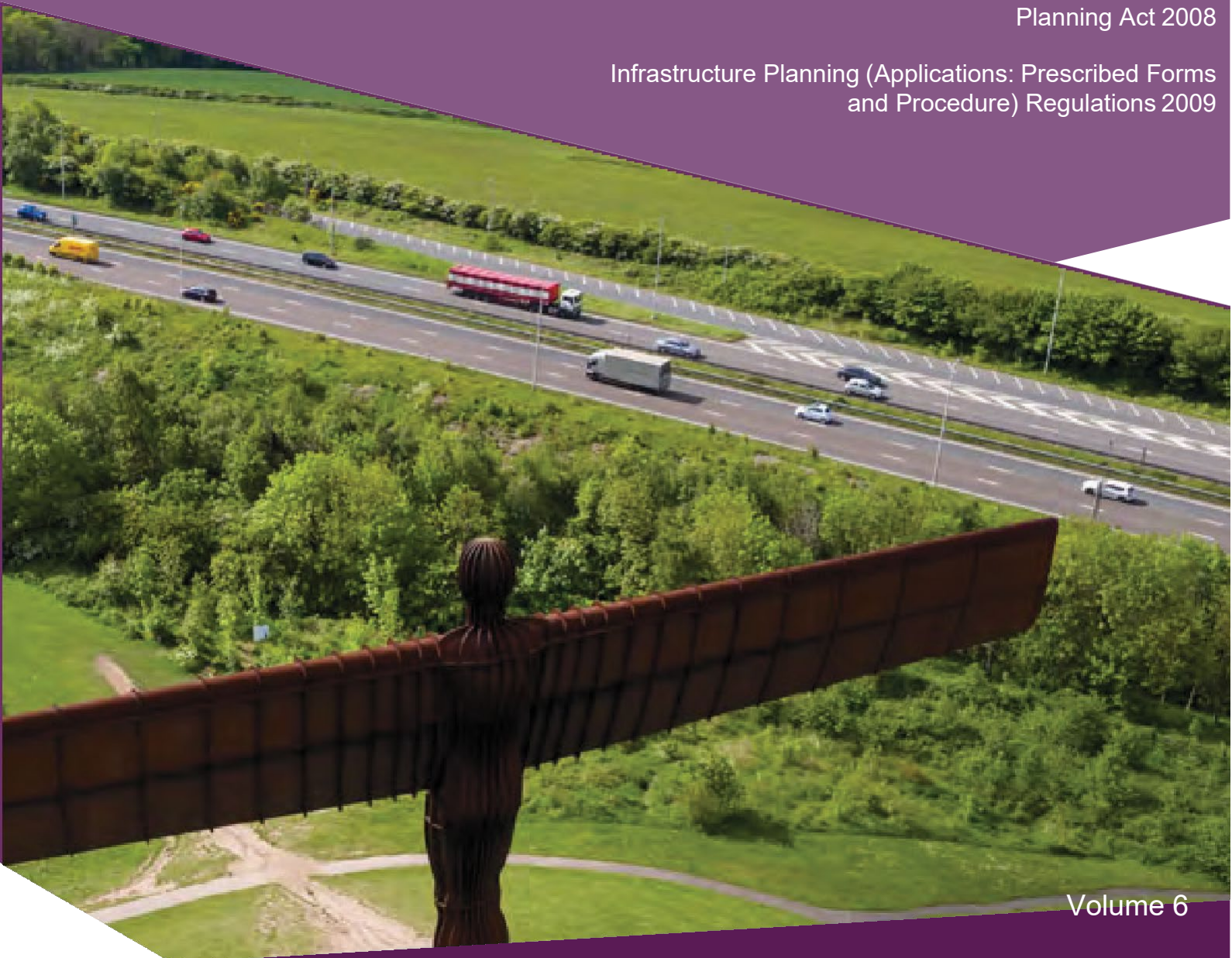
## Scheme Number: TR010031

### 6.2 Environmental Statement – Figures Figure 7.4 Visual Effects Drawing

APFP Regulation 5(2)(a)

Planning Act 2008

Infrastructure Planning (Applications: Prescribed Forms  
and Procedure) Regulations 2009



Infrastructure Planning

Planning Act 2008

**The Infrastructure Planning  
(Applications: Prescribed Forms and  
Procedures) Regulations 2009**

**A1 Birtley to Coal House  
Development Consent Order 20[xx]**

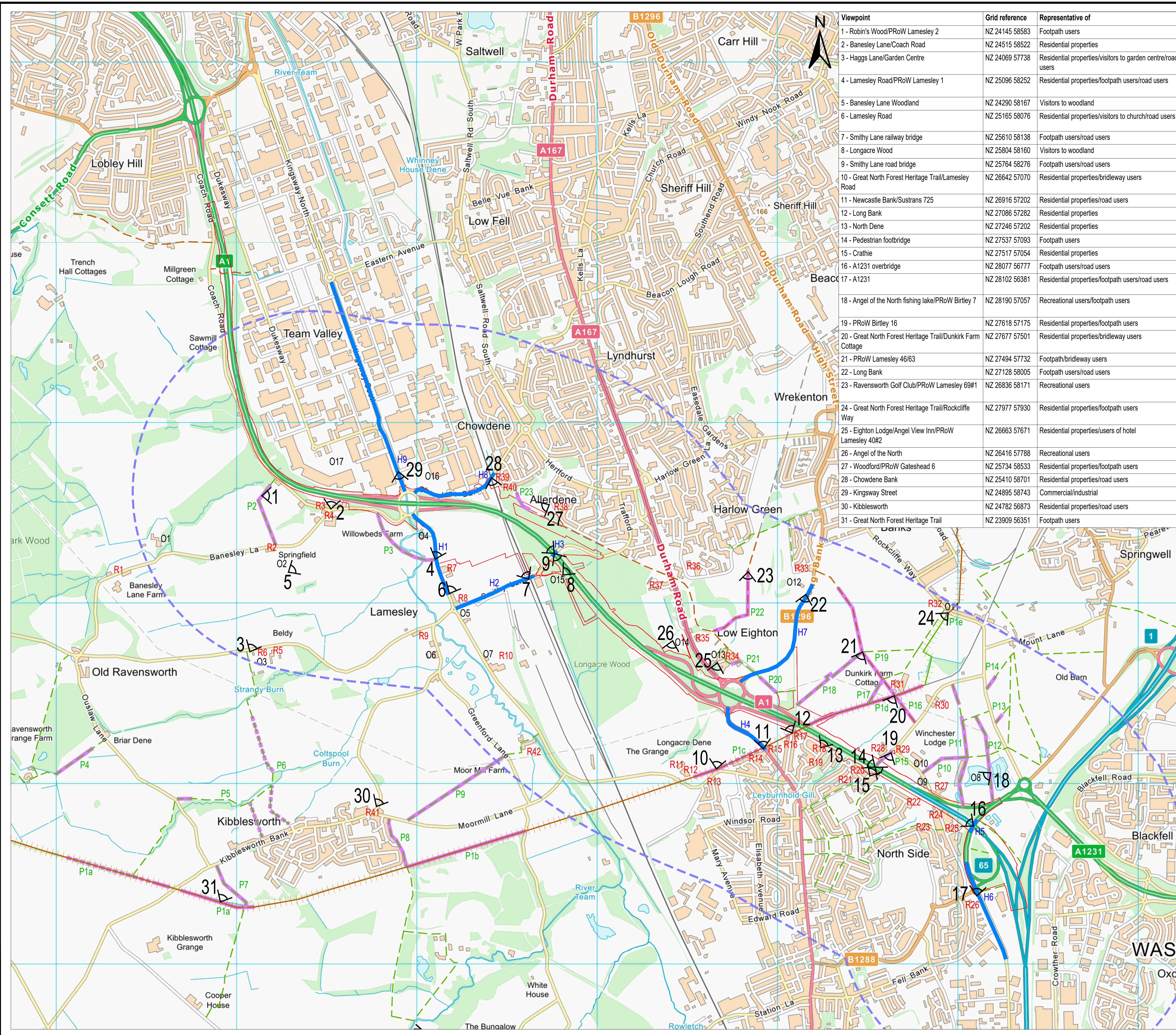
---

**Environmental Statement -  
Figures**

---

<b>Regulation Reference:</b>	APFP Regulation 5(2)(a)
<b>Planning Inspectorate Scheme Reference</b>	TR010031
<b>Application Document Reference</b>	TR010031/APP/6.2
<b>Author:</b>	A1 Birtley to Coal House Project Team, Highways England

<b>Version</b>	<b>Date</b>	<b>Status of Version</b>
Rev 0	14 August 2019	Application Issue

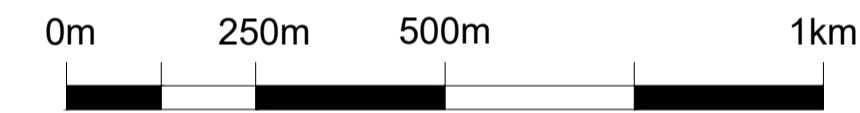


Viewpoint	Grid reference	Representative of
1 - Robin's Wood/PRoW Lamesley 2	NZ 24145 58583	Footpath users
2 - Banesley Lane/Coach Road	NZ 24515 58522	Residential properties
3 - Hags Lane/Garden Centre	NZ 24069 57738	Residential properties/visitors to garden centre/road users
4 - Lamesley Road/PRoW Lamesley 1	NZ 25096 58252	Residential properties/footpath users/road users
5 - Banesley Lane Woodland	NZ 24290 58167	Visitors to woodland
6 - Lamesley Road	NZ 25165 58076	Residential properties/visitors to church/road users
7 - Smithy Lane railway bridge	NZ 25610 58138	Footpath users/road users
8 - Longacre Wood	NZ 25804 58160	Visitors to woodland
9 - Smithy Lane road bridge	NZ 25764 58276	Footpath users/road users
10 - Great North Forest Heritage Trail/Lamesley Road	NZ 26642 57070	Residential properties/bridleway users
11 - Newcastle Bank/Sustrans 725	NZ 26916 57202	Residential properties/road users
12 - Long Bank	NZ 27086 57282	Residential properties
13 - North Dene	NZ 27246 57202	Residential properties
14 - Pedestrian footbridge	NZ 27537 57093	Footpath users
15 - Crathie	NZ 27517 57054	Residential properties
16 - A1231 overbridge	NZ 28077 56777	Footpath users/road users
17 - A1231	NZ 28102 56381	Residential properties/footpath users/road users
18 - Angel of the North fishing lake/PRoW Birtley 7	NZ 28190 57057	Recreational users/footpath users
19 - PRoW Birtley 16	NZ 27618 57175	Residential properties/footpath users
20 - Great North Forest Heritage Trail/Dunkirk Farm Cottage	NZ 27677 57501	Residential properties/bridleway users
21 - PRoW Lamesley 46/63	NZ 27494 57732	Footpath/bridleway users
22 - Long Bank	NZ 27128 58005	Footpath users/road users
23 - Ravensworth Golf Club/PRoW Lamesley 69#1	NZ 26836 58171	Recreational users
24 - Great North Forest Heritage Trail/Rockcliffe Way	NZ 27977 57930	Residential properties/footpath users
25 - Eighton Lodge/Angel View Inn/PRoW Lamesley 40#2	NZ 26663 57671	Residential properties/users of hotel
26 - Angel of the North	NZ 26416 57788	Recreational users
27 - Woodford/PRoW Gateshead 6	NZ 25734 58533	Residential properties/footpath users
28 - Chowdene Bank	NZ 25410 58701	Residential properties/road users
29 - Kingsway Street	NZ 24895 58743	Commercial/industrial
30 - Kibblesworth	NZ 24782 56873	Residential properties/road users
31 - Great North Forest Heritage Trail	NZ 23909 56351	Footpath users

**KEY**

- SCHEME FOOTPRINT
- 1KM STUDY AREA
- THE SCHEME
- R1 RESIDENTIAL RECEPTOR
- P1 PUBLIC RIGHT OF WAY RECEPTOR
- O1 OTHER RECEPTOR
- H1 HIGHWAY RECEPTOR
- A VIEWPOINT
- EXTENT OF PRoW VISIBILITY
- FOOTPATH
- BRIDLEWAY
- CYCLEWAY
- NATIONAL TRAIL - FOOTPATH
- NATIONAL TRAIL - BRIDLEWAY
- EXTENT OF HIGHWAY VISIBILITY

SCALE 1:10000



Rev.	Date	Description	By	Eng'g	Disc'g	App'r
P03	APRIL 19	RLB UPDATE	SW	AW	AW	NJA
P02	MARCH 19	RLB UPDATE	SW	AW	AW	NJA
P01	DEC 18	FIRST ISSUE	SW	AW	AW	NJA

PNRS Reference Number: TR010031

Client:

Project Title: A1 Birtley to Coal House Scheme

Drawing Title: Figure 7.4 Visual Effects Drawing

Scale	Drawn	Eng. Check	Approved	Authorised			
1:10000 @ A1	SW	AW	AW	NJA			
Original Size	Date	Date	Date	Date			
A1	Dec 18	Dec 18	Dec 18	Dec 18			
Drawing Number	Originator	Volume	Revision				
HE551462	WSP	6.2	P03				
ZZ	Section	Type	ID	Direction	Type	Role	Number

If you need help accessing this or any other Highways England information, please call **0300 470 4580** and we will help you.

---

© Crown copyright 2019.

You may re-use this information (not including logos) free of charge in any format or medium, under the terms of the Open Government Licence. To view this licence:

visit [www.nationalarchives.gov.uk/doc/open-government-licence/](http://www.nationalarchives.gov.uk/doc/open-government-licence/)

write to the **Information Policy Team, The National Archives,**

**Kew, London TW9 4DU**, or email

[psi@nationalarchives.gsi.gov.uk](mailto:psi@nationalarchives.gsi.gov.uk).

This document is also available on our website at [www.gov.uk/highways](http://www.gov.uk/highways)

If you have any enquiries about this document [A1BirtleytoCoalhouse@highwaysengland.co.uk](mailto:A1BirtleytoCoalhouse@highwaysengland.co.uk) or call **0300 470 4580\***.

\*Calls to 03 numbers cost no more than a national rate call to an 01 or 02 number and must count towards any inclusive minutes in the same way as 01 and 02 calls.

These rules apply to calls from any type of line including mobile, BT, other fixed line or payphone. Calls may be recorded or monitored.

Registered office Bridge House, 1 Walnut Tree Close, Guildford GU1 4LZ  
Highways England Company Limited registered in England and Wales number 09346363